

# Chesterfield town centre

A619 for Baslow, Buxton, Manchester and Chatsworth House

B6051 for Cutthorpe, Barlow

Follow A61 for football club and Tapton Lock












Railway station

Pomegranate Theatre and Museum (closed for major refurbishment)

A632 for Royal Hospital, Bolsover

A617 for M1, Mansfield, Nottingham

A619 Wheatbridge Retail Park

-  Car park
-  Multi-storey car park
-  EV charging
-  Toilets
-  Toilets with baby changing
-  Disabled toilets
-  Shopmobility
-  Coach station
-  Register Office
-  Post Office
-  Footpaths

Queen's Park area including:

- Miniature railway
- Cafe
- Queen's Park
- Cricket ground
- Bandstand

CHESTERFIELD BOROUGH COUNCIL

Queen's Park Sports Centre

A632 for Matlock

A61 for Derby

Footpath to railway station

Ravenside Retail Park

Coach station

Police station

Library

Pavements shopping

St James Square

Market Place

Market Hall

Customer Service Centre

Crooked Spire

Winding Wheel Theatre

Northern Gateway Enterprise Centre

Premier Inn Hotel

Chesterfield Town Hall

